

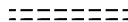

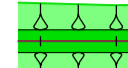






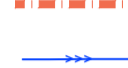





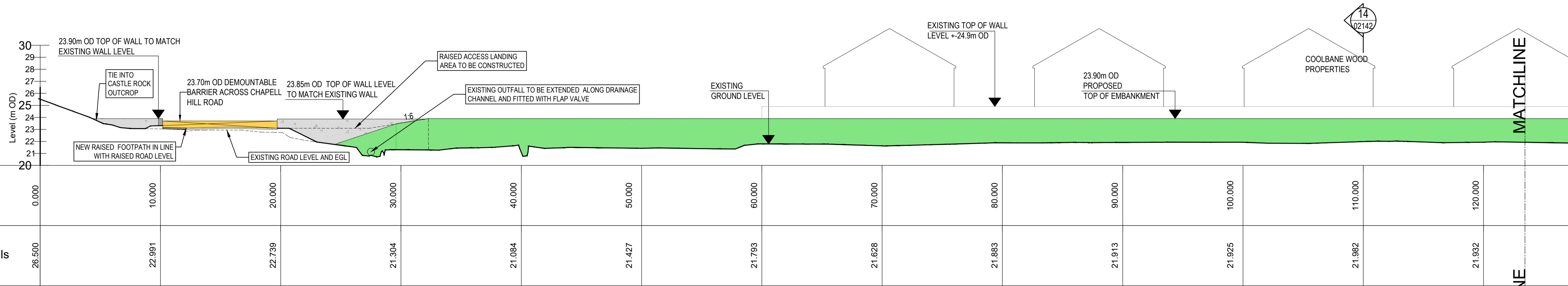


© Copyright
This drawing and any design hereon is the copyright of the
Consultants and must not be reproduced without their written
consent.

All drawings remain the property of the Consultants.

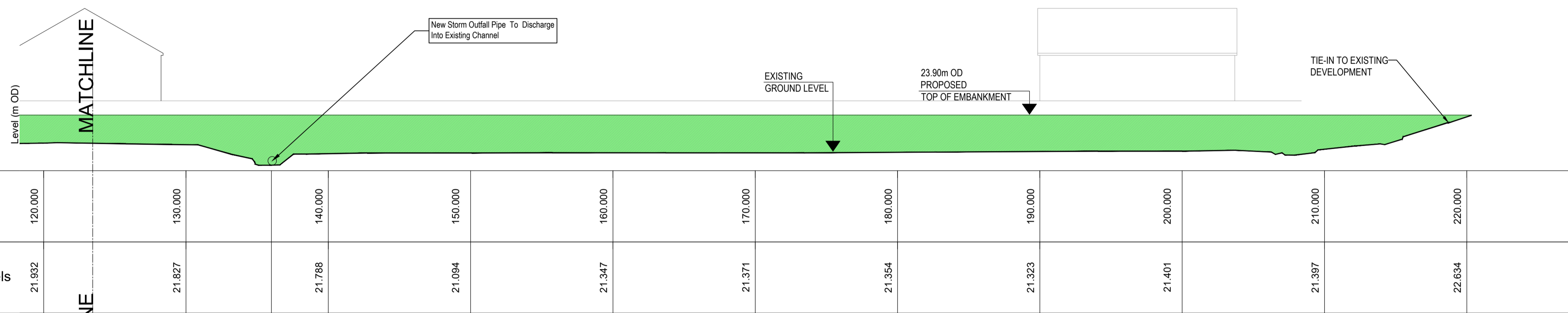
LEGEND

-  PROPOSED FLOOD WALL
-  PROPOSED LOW LEVEL FLOOD WALL
-  EXISTING WALL
-  EXISTING WALL TO BE DEMOLISHED
-  PROPOSED EMBANKMENT
-  EXISTING BUILDING
-  EXISTING GROUND LEVEL PROPERTY SIDE
-  EXISTING GROUND LEVEL RIVER SIDE
-  PROPOSED DEMOUNTABLE BARRIER
-  FILL AGAINST NEW WALL
-  PROPOSED CULVERT REPLACEMENT
-  PROPOSED FOUL RISING MAIN
-  EXISTING STORM DRAINAGE OUTFALL TO BE REINSTATED
-  NEW STORM DRAINAGE OUTFALL
-  PROPOSED RAISED ROAD SURFACE
-  EXISTING ROAD TO BE REALIGNED, RESURFACED & REGRADED
-  PROPOSED FOOTPATH



Chainage	0.000	10.000	20.000	30.000	40.000	50.000	60.000	70.000	80.000	90.000	100.000	110.000	120.000
Existing Levels	26.500	22.991	22.739	21.304	21.084	21.427	21.793	21.628	21.883	21.913	21.925	21.962	21.932

EMBANKMENT 2
LONGSECTION
SCALE H 1:200, V 1:200



Chainage	120.000	130.000	140.000	150.000	160.000	170.000	180.000	190.000	200.000	210.000	220.000
Existing Levels	21.932	21.827	21.788	21.094	21.347	21.371	21.354	21.323	21.401	21.397	22.634

EMBANKMENT 2 (CONTINUED..)
LONGSECTION
SCALE H 1:200, V 1:200



LOCATION PLAN
SCALE 1:1000

© National Mapping Division Of Tailte Éireann
All Rights Reserved. Licence No. CYAL50380258

Rev.	Suit.	Description	Drawn	Chkd	Date
C01	A1	PLANNING APPLICATION SUBMISSION	WS	RK	18/11/2024

Client:



OPW Oifig na nOibrachta Poiblí
Office of Public Works



Comhairle Cathrach & Contae Luimnigh
Limerick City & County Council

Clients Representative:



egis JBA consulting

Egis Engineering Ireland Ltd.
Clasraon House, Dundrum Business Park, Dundrum Road, Dublin 14
www.egis-group.com

JBA Consulting Engineers and Scientists Limited
24 Grove Island, Corbally, Limerick
www.jbaconsulting.ie

Project
**CASTLECONNELL
FLOOD RELIEF SCHEME**

Drawing Title
**ELEVATIONS & LONGSECTIONS
SHEET 9**

Drawn by:	WS	Date:	18/11/2024
Checked by:	RK	Date:	18/11/2024
Approved by:	RK	Date:	18/11/2024
Internal Project REF:	EGIS: 19104 JBA: 2019a0927		
Scales:	1:200 @A1		
Stage:	PLANNING		
Drawing No.:	19104-JBB-XX-DR-C-02128	Revision	C01
Suitability Code	A1		