











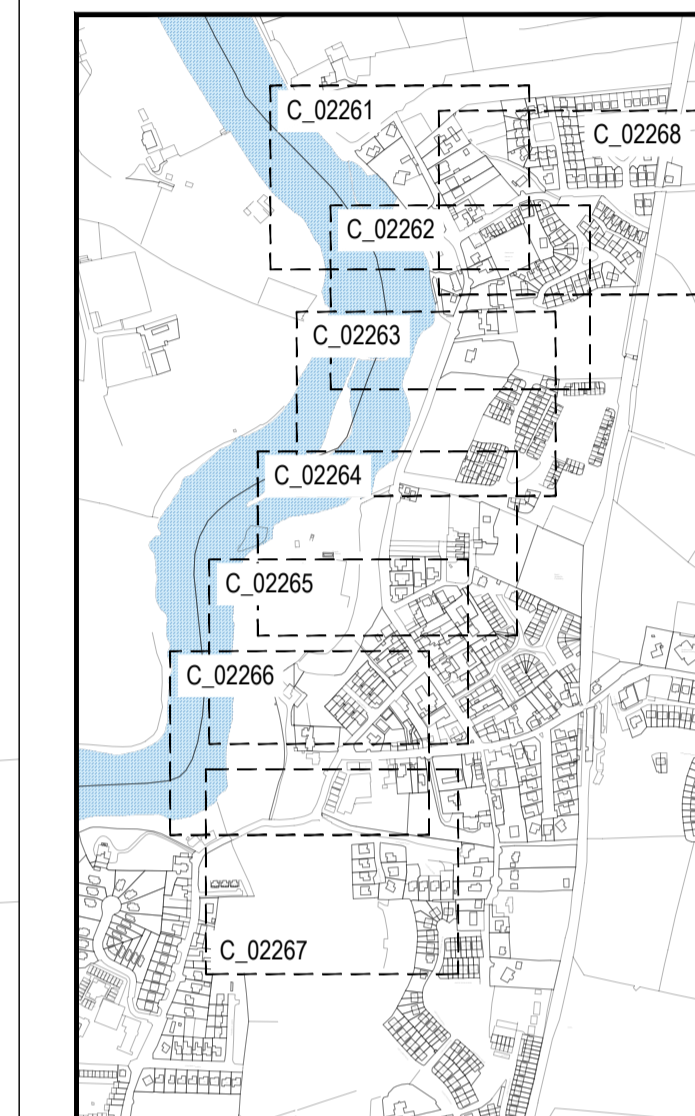


© Copyright  
 This drawing and any design hereon is the copyright of the Consultants and must not be reproduced without their written consent.

All drawings remain the property of the Consultants.

**LEGEND**

-  PROPOSED FLOOD WALL
-  PROPOSED LOW LEVEL FLOOD WALL
-  EXISTING WALL
-  PROPOSED DEMOUNTABLE BARRIER
-  PROPOSED CULVERT REPLACEMENT
-  EXISTING FOUL RISING MAIN
-  PROPOSED EMBANKMENT
-  PROPOSED RAISED ROAD SURFACE
-  PROPOSED FOOTPATH
-  EXTENT OF DEVELOPMENT FOR PLANNING



KEYPLAN

Rev	Suit	Description	Drawn	Chk'd	Date
P01	S2	PUBLIC CONSULTATION	DG	WS	30/08/23

Client



**OPW** Oifig na nOibreacha Poiblí  
Office of Public Works



Comhairle Cathrach & Contae Luimnigh  
Limerick City & County Council

Clients Representative:




**J. B. Barry and Partners Limited Consulting Engineers**  
 Gleason House, Dundrum Business Park, Dundrum Road, Dublin 14  
 www.jbbarry.ie

**JBA Consulting Engineers and Scientists Limited**  
 24 Grove Island, Corbally, Limerick  
 www.jbaconsulting.ie

Project  
**CASTLECONNELL  
 FLOOD RELIEF SCHEME**

Drawing Title  
**CEDARWOOD STREAM  
 LAYOUT PLAN**

Drawn by :	DG	Date :	30/08/2023
Checked by :	WS	Date :	30/08/2023
Approved by :	RK	Date :	30/08/2023
Internal Project REF :	JBB: 19104	JBA: 2019s0927	
Scales :	1:500 @ A1, 1:1000 @ A3		

Stage :	PUBLIC CONSULTATION		
Drawing No.:	19104-JBB-XX-XX-DR-C-02268	Revision	S2
		Suitability Code	