

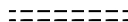

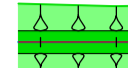














© Copyright
This drawing and any design herein is the copyright of the
Consultants and must not be reproduced without their written
consent.

All drawings remain the property of the Consultants.

LEGEND

-  PROPOSED FLOOD WALL
-  PROPOSED LOW LEVEL FLOOD WALL
-  EXISTING WALL
-  EXISTING WALL TO BE DEMOLISHED
-  PROPOSED EMBANKMENT
-  EXISTING BUILDING
-  EXISTING GROUND LEVEL PROPERTY SIDE
-  EXISTING GROUND LEVEL RIVER SIDE
-  PROPOSED DEMOUNTABLE BARRIER
-  FILL AGAINST NEW WALL
-  PROPOSED CULVERT REPLACEMENT
-  PROPOSED FOUL RISING MAIN
-  EXISTING STORM DRAINAGE OUTFALL TO BE REINSTATED
-  NEW STORM DRAINAGE OUTFALL
-  PROPOSED RAISED ROAD SURFACE
-  EXISTING ROAD TO BE REALIGNED, RESURFACED & REGRADED
-  PROPOSED FOOTPATH

© National Mapping Division Of Tailte Éireann
All Rights Reserved. Licence No. CYAL50380258

Rev.	Suit.	Description	Drawn	Chkd	Date
C01	A1	PLANNING APPLICATION SUBMISSION	WS	RK	18/11/2024

Client:



OPW
Oifig na nOibreacha Poiblí
Office of Public Works



Comhairle Cathrach
& Contae Luimnigh
Limerick City
& County Council

Clients Representative:



egis JBA consulting

Egis Engineering Ireland Ltd.
Classton House, Dundrum Business Park, Dundrum Road, Dublin 14
www.egis-group.com

JBA Consulting Engineers and Scientists Limited
24 Grove Island, Corbally, Limerick
www.jbaconsulting.ie

Project
**CASTLECONNELL
FLOOD RELIEF SCHEME**

Drawing Title
**ELEVATIONS & LONGSECTIONS
SHEET 1**

Drawn by: WS Date: 18/11/2024

Checked by: RK Date: 18/11/2024

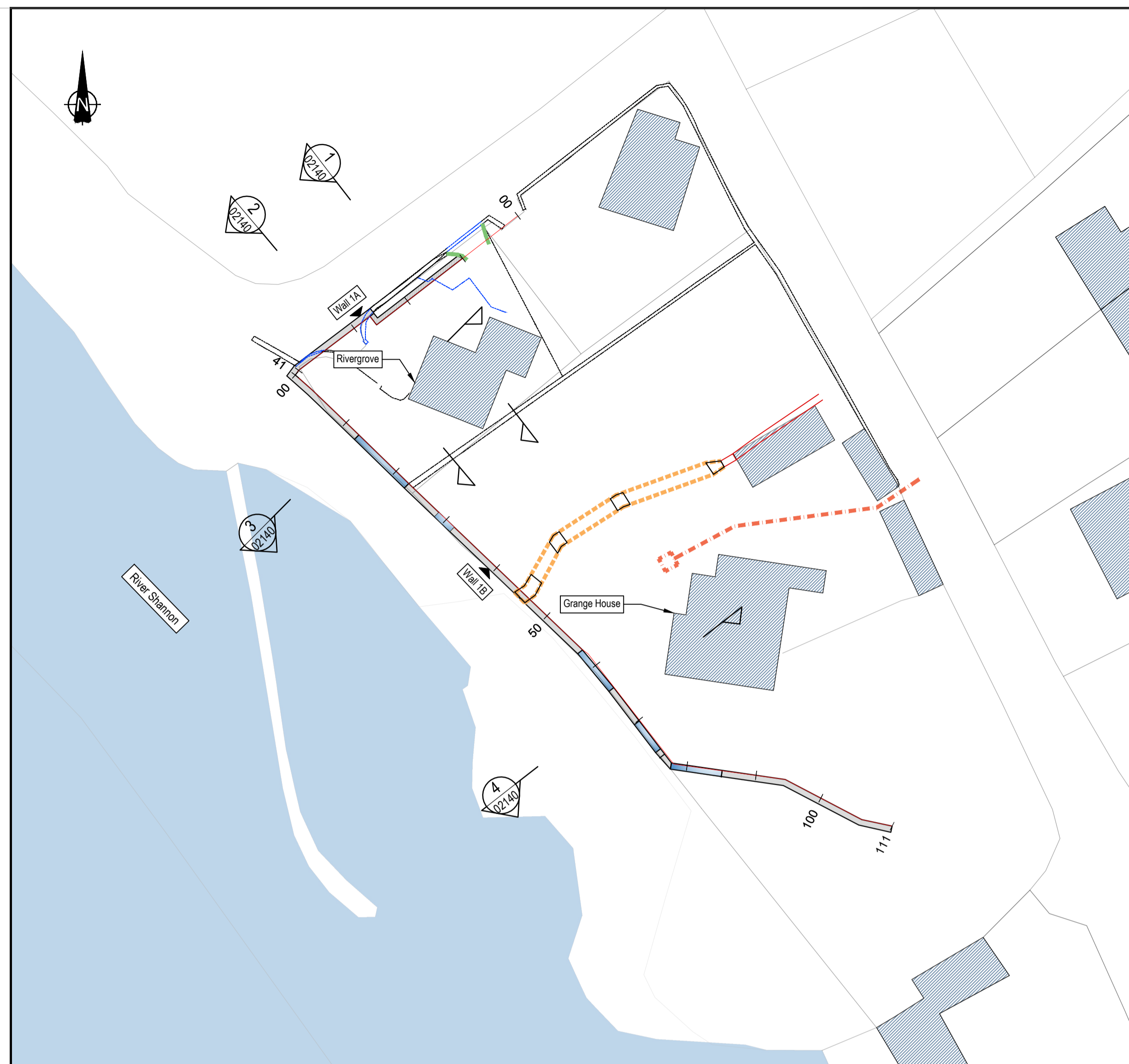
Approved by: RK Date: 18/11/2024

Internal Project REF: EGIS: 19104 JBA: 2019a0927

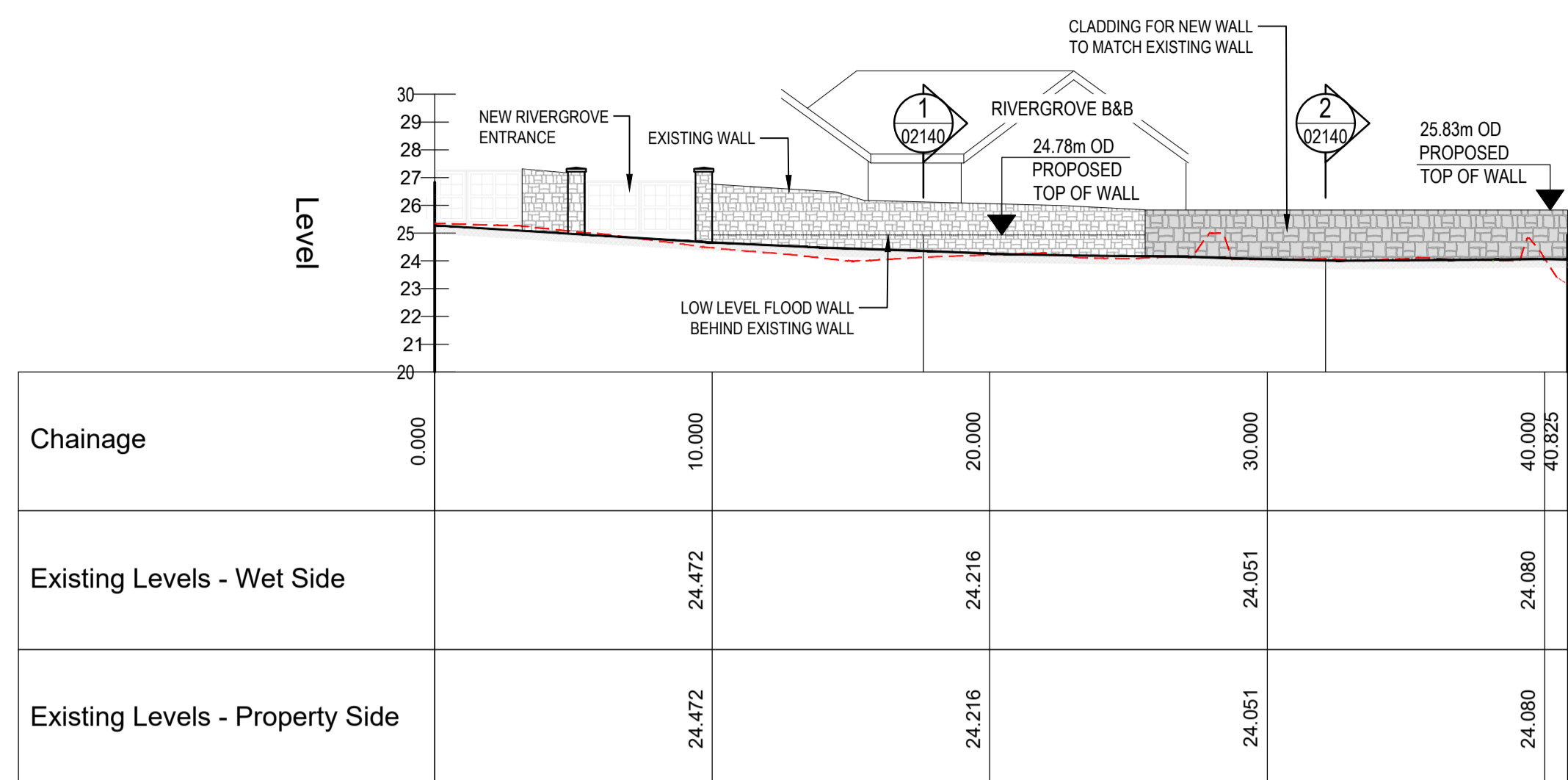
Scales: 1:200 @A1

Stage: PLANNING

Drawing No.	Revision	Suitability Code
19104-JBB-XX-DR-C-02120	C01	A1

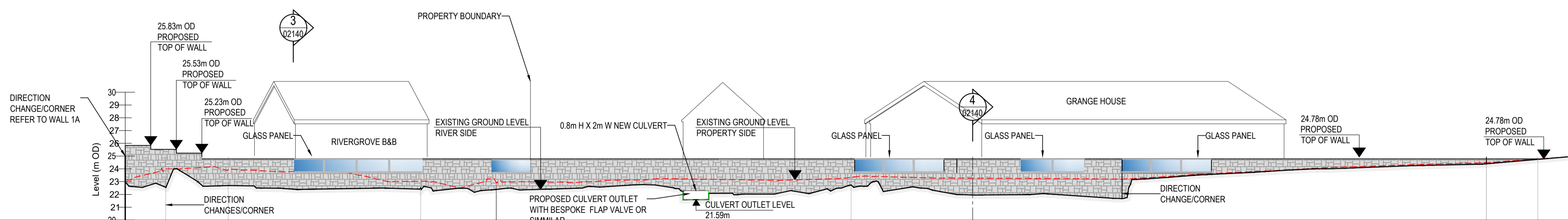


LOCATION PLAN
SCALE 1:500



WALL 1A - LONGSECTION
SCALE: H 1:200, V 1:200. DATUM: 20.000

WALL 1A
LONGSECTION
SCALE H 1:200, V 1:200



WALL 1B - LONGSECTION
SCALE: H 1:200, V 1:200. DATUM: 20.000

WALL 1B
LONGSECTION
SCALE H 1:200, V 1:200