

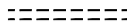

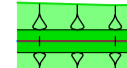












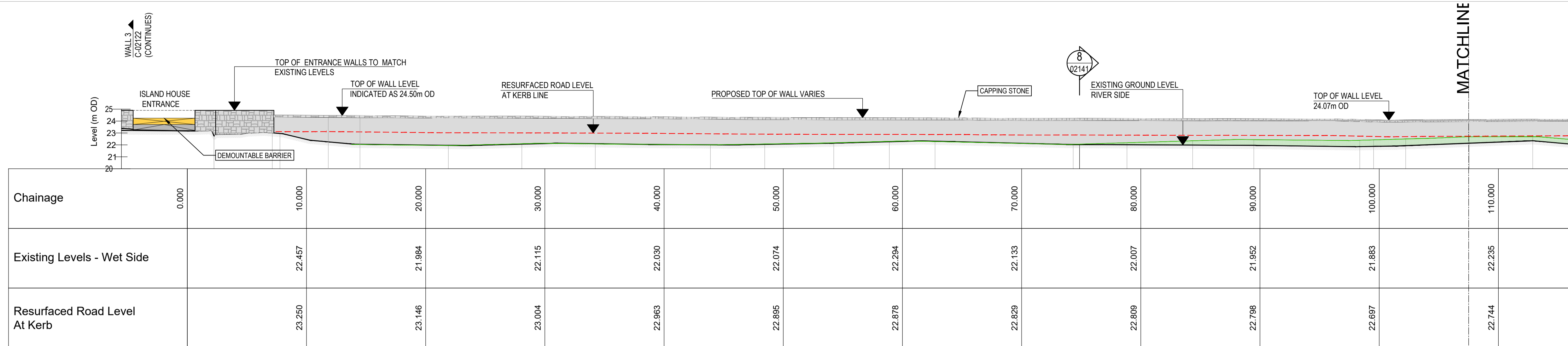


© Copyright
This drawing and any design hereon is the copyright of the
Consultants and must not be reproduced without their written
consent.

All drawings remain the property of the Consultants.

LEGEND

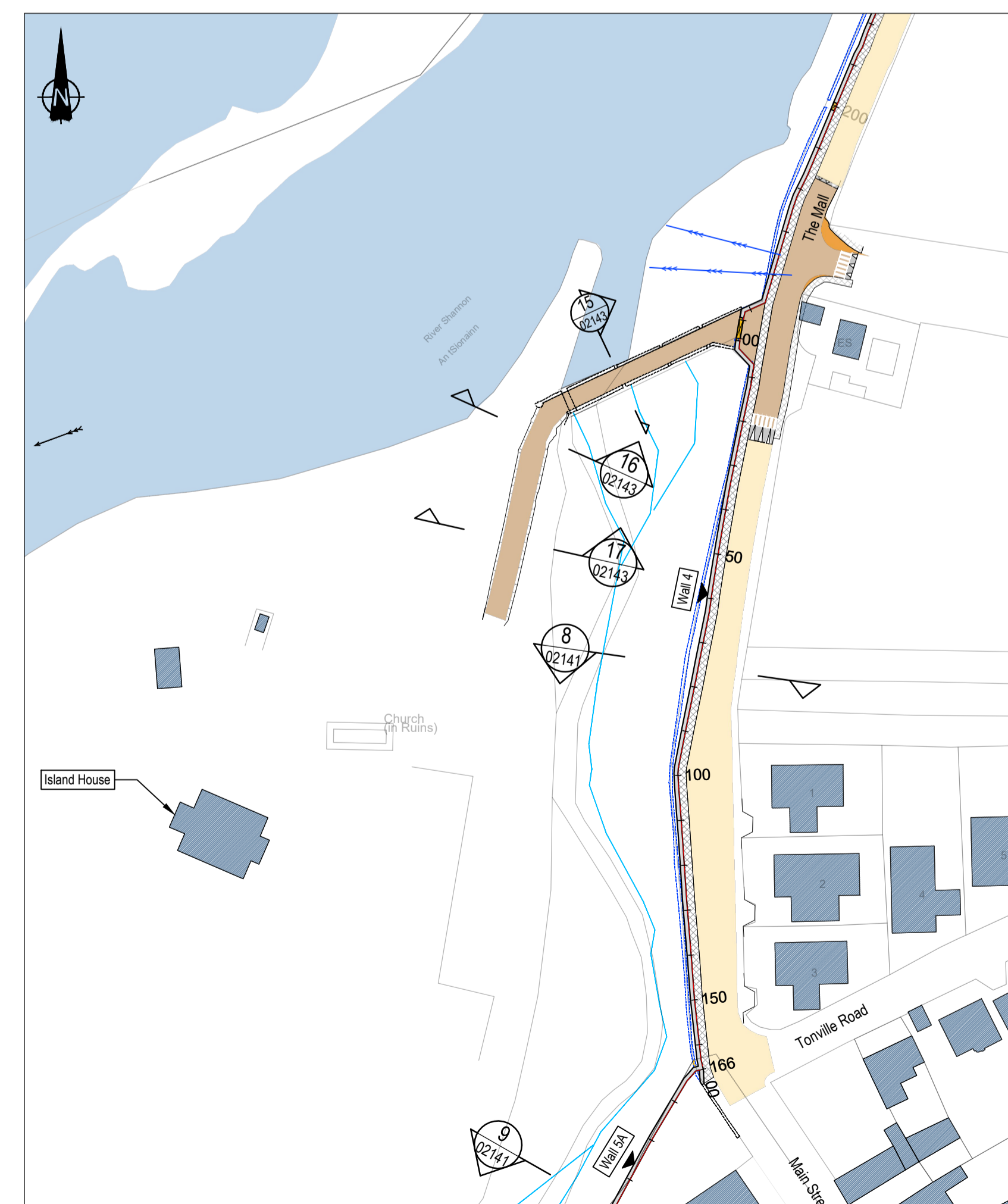
-  PROPOSED FLOOD WALL
-  PROPOSED LOW LEVEL FLOOD WALL
-  EXISTING WALL
-  EXISTING WALL TO BE DEMOLISHED
-  PROPOSED EMBANKMENT
-  EXISTING BUILDING
-  EXISTING GROUND LEVEL PROPERTY SIDE
-  EXISTING GROUND LEVEL RIVER SIDE
-  PROPOSED DEMOUNTABLE BARRIER
-  FILL AGAINST NEW WALL
-  PROPOSED CULVERT REPLACEMENT
-  PROPOSED FOUL RISING MAIN
-  EXISTING STORM DRAINAGE OUTFALL TO BE REINSTATED
-  NEW STORM DRAINAGE OUTFALL
-  PROPOSED RAISED ROAD SURFACE
-  EXISTING ROAD TO BE REALIGNED, RESURFACED & REGRADED
-  PROPOSED FOOTPATH



WALL 4 - LONGSECTION
SCALE: H 1:200, V 1:200. DATUM: 20.000

Chainage	110.000	120.000	130.000	140.000	150.000	160.000	165.535
Existing Levels - Wet Side	22.235	21.781	22.014	22.265	22.398	22.199	
Resurfaced Road Level At Kerb	22.744	22.763	22.780	22.768	22.774	22.813	

WALL 4
LONGSECTION (CONTINUED.)
SCALE H 1:200, V 1:200



LOCATION PLAN
SCALE 1:1000

© National Mapping Division Of Tailte Éireann
All Rights Reserved. Licence No. CYAL50380258

Rev	Suit	Description	Drawn	Ch'kd	Date
C01	A1	PLANNING APPLICATION SUBMISSION	WS	RK	18/11/2024

Client:



OPW
Oifig na nOibreacha Poiblí
Office of Public Works



Comhairle Cathrach
& Contae Luimnigh
Limerick City
& County Council

Clients Representative:



egis JBA consulting

Egis Engineering Ireland Ltd.
Clasraon House, Dundrum Business Park, Dundrum Road, Dublin 14
www.egis-group.com

JBA Consulting Engineers and Scientists Limited
24 Grove Island, Corbally, Limerick
www.jbaconsulting.ie

Project
CASTLECONNELL
FLOOD RELIEF SCHEME

Drawing Title
ELEVATIONS & LONGSECTIONS
SHEET 3

Drawn by: WS Date: 18/11/2024

Checked by: RK Date: 18/11/2024

Approved by: RK Date: 18/11/2024

Internal Project REF: EGIS: 19104 JBA: 2019a0927

Scales: 1:200 @A1

Stage: PLANNING

Drawing No.:	Revision	Suitability Code
19104-JBB-XX-DR-C-02123	C01	A1