

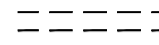





















© Copyright
 This drawing and any design hereon is the copyright of the
 Consultants and must not be reproduced without their written
 consent.

All drawings remain the property of the Consultants.

LEGEND

-  PROPOSED FLOOD WALL
-  PROPOSED LOW LEVEL FLOOD WALL
-  PROPOSED GLASS PANELS
-  EXISTING WALL TO BE RETAINED
-  EXISTING WALL TO BE DEMOLISHED
-  PROPOSED DEMOUNTABLE BARRIER
-  PROPOSED CULVERT REPLACEMENT
-  PROPOSED FOUL RISING MAIN
-  PROPOSED EMBANKMENT
-  PROPOSED RAISED ROAD SURFACE
-  EXISTING ROAD TO BE REALIGNED, RESURFACED & REGRADED
-  PROPOSED FOOTPATH
-  EXTENT OF DEVELOPMENT FOR PLANNING
-  PROPOSED NEW DRIVEWAY
-  EXISTING FOUL SEWER
-  EXISTING STORM UNDERGROUND
-  PRESUMED EXISTING CONNECTION
-  EXISTING COMBINED SEWER
-  NEW STORM OVERFLOW LINE
-  NEW STORM WATER GRAVITY LINE
-  DECOMMISSIONED PIPELINE
-  CEDARWOOD STREAM

© National Mapping Division Of **Tailte Éireann**
 All Rights Reserved. Licence No. **CYAL50380258**

Rev	Suit	Description	Drawn	Ch'kd	Date
C01	A1	PLANNING APPLICATION SUBMISSION	WS	RK	18/11/2024

Client:



OPW Oifig na mOibreacha Poiblí
Office of Public Works



Comhairle Cathrach & Contae **Luimnigh**
Limerick City & County Council

Clients Representative:



egis **JBA consulting**

Egis Engineering Ireland Ltd.
 Clonsilla House, Dundrum Business Park, Dundrum Road, Dublin 14
 www.egis-group.com

JBA Consulting Engineers and Scientists Limited
 24 Grove Island, Corbally, Limerick
 www.jbaconsulting.ie

Project
CASTLECONNELL FLOOD RELIEF SCHEME

Drawing Title
DRAINAGE PLAN SHEET 6

Drawn by :	WS	Date :	18/11/2024
Checked by :	RK	Date :	18/11/2024
Approved by :	RK	Date :	18/11/2024
Internal Project REF :	EGIS: 19104 JBA: 2019a0927		
Scales :	1:500 @ A1		
Stage :	PLANNING		
Drawing No.:	19104-JBB-XX-XX-DR-C-02165	Revision	C01
		Suitability Code	A1