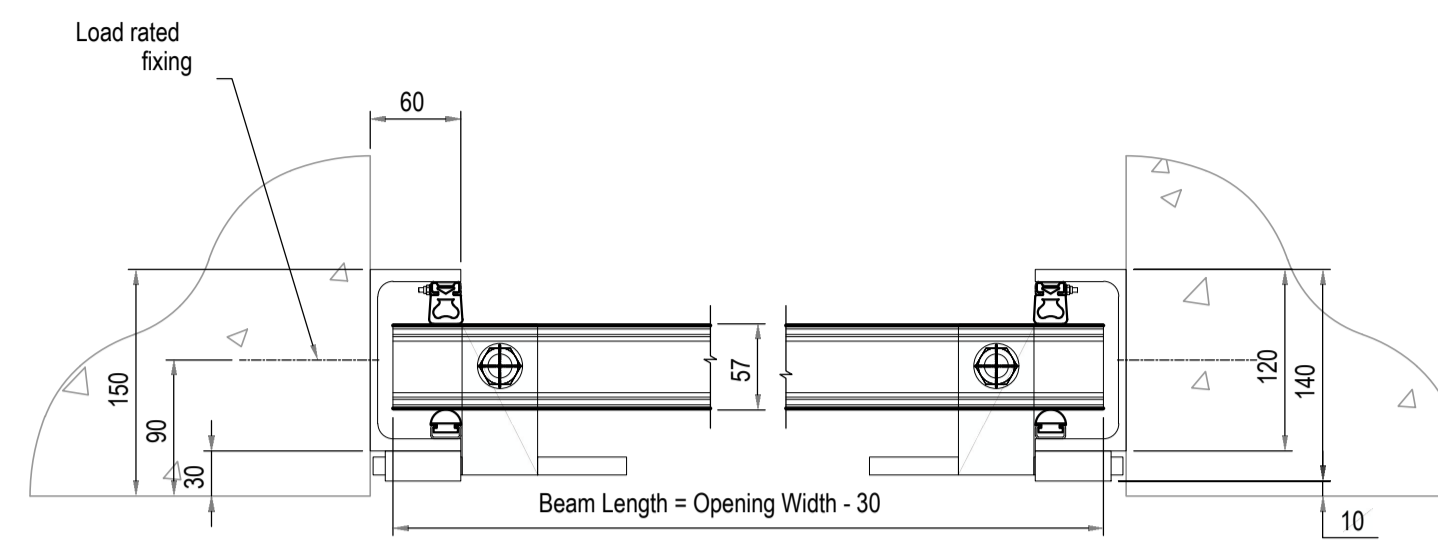
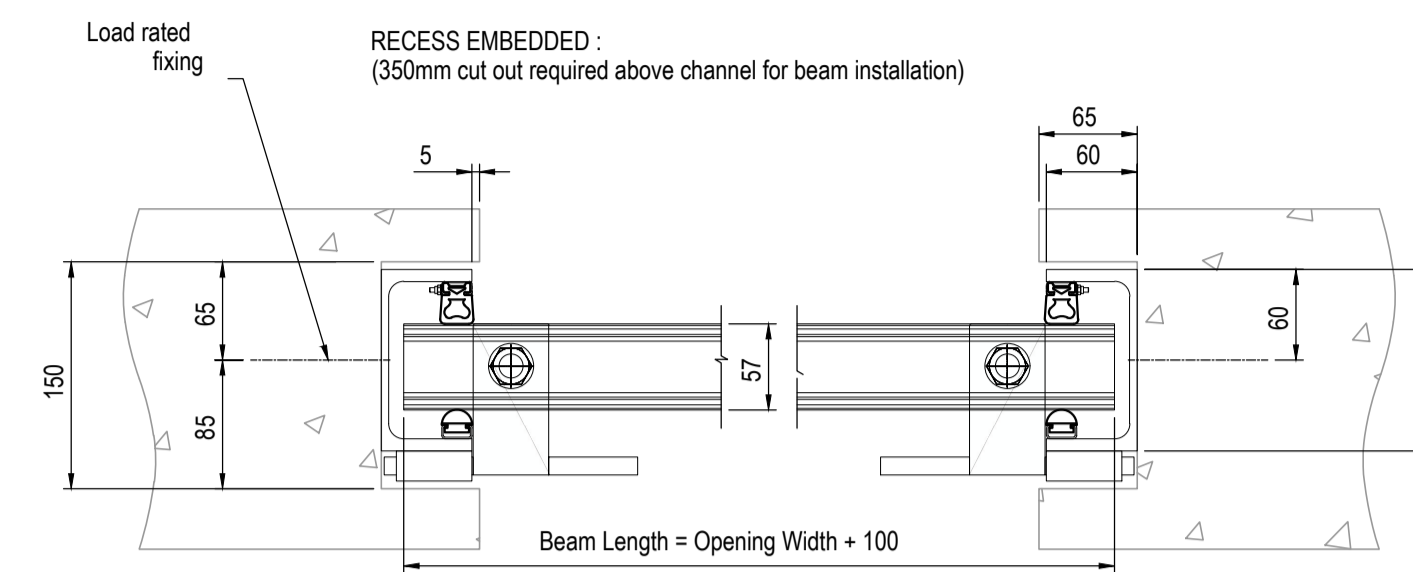


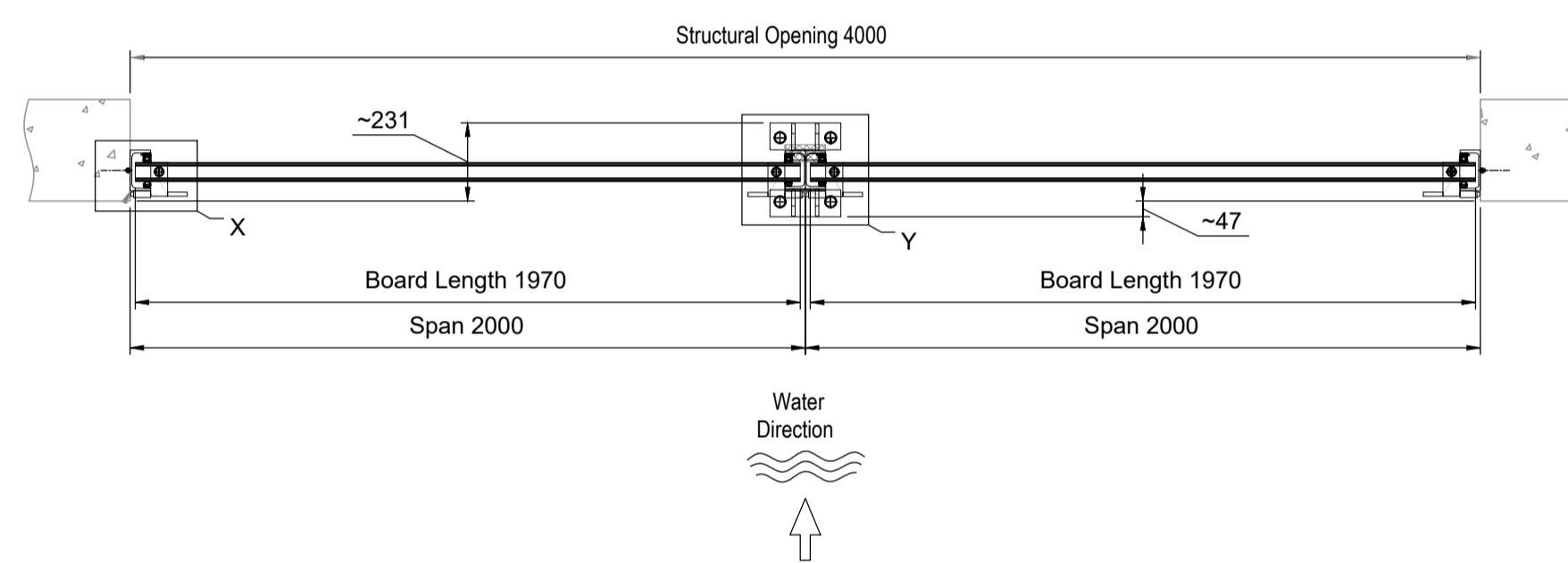
**ELEVATION
SLOT IN DEMOUNTABLE BARRIER**
SCALE 1:20



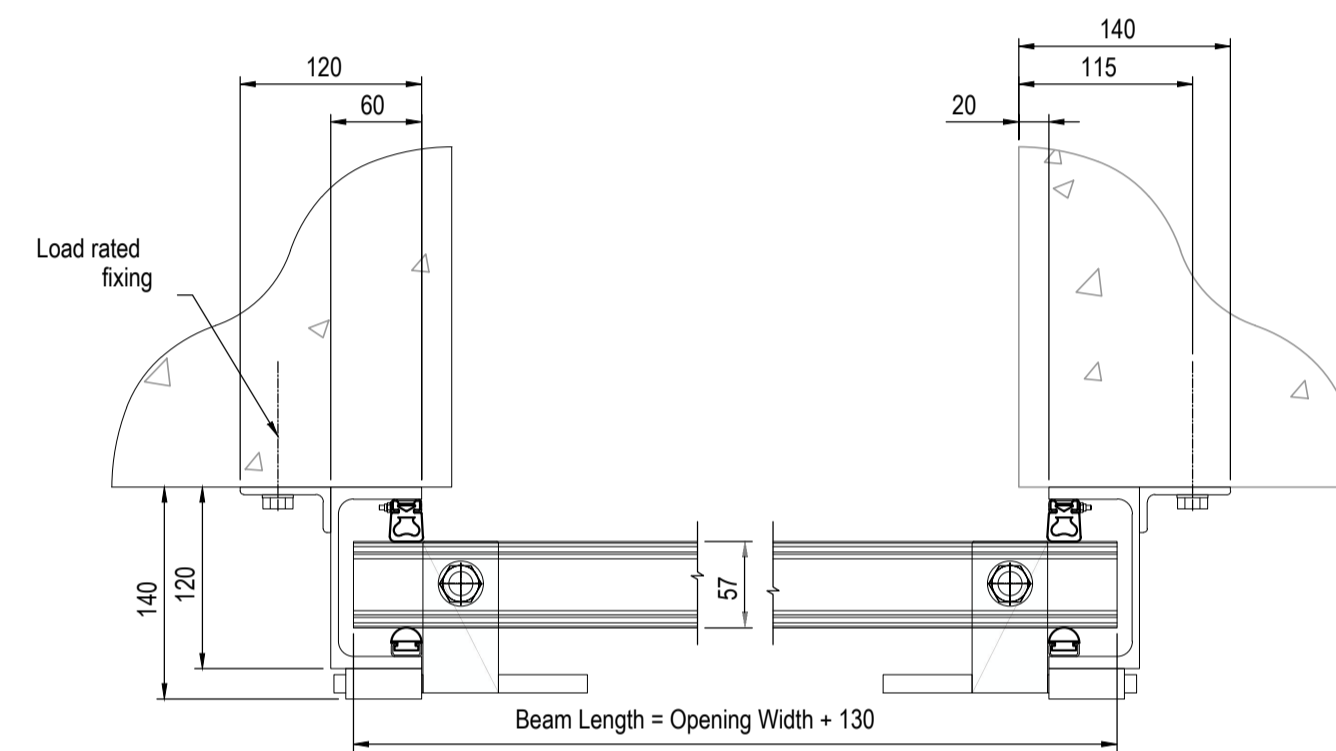
**PLAN
RECESS MOUNT**
SCALE 1:5



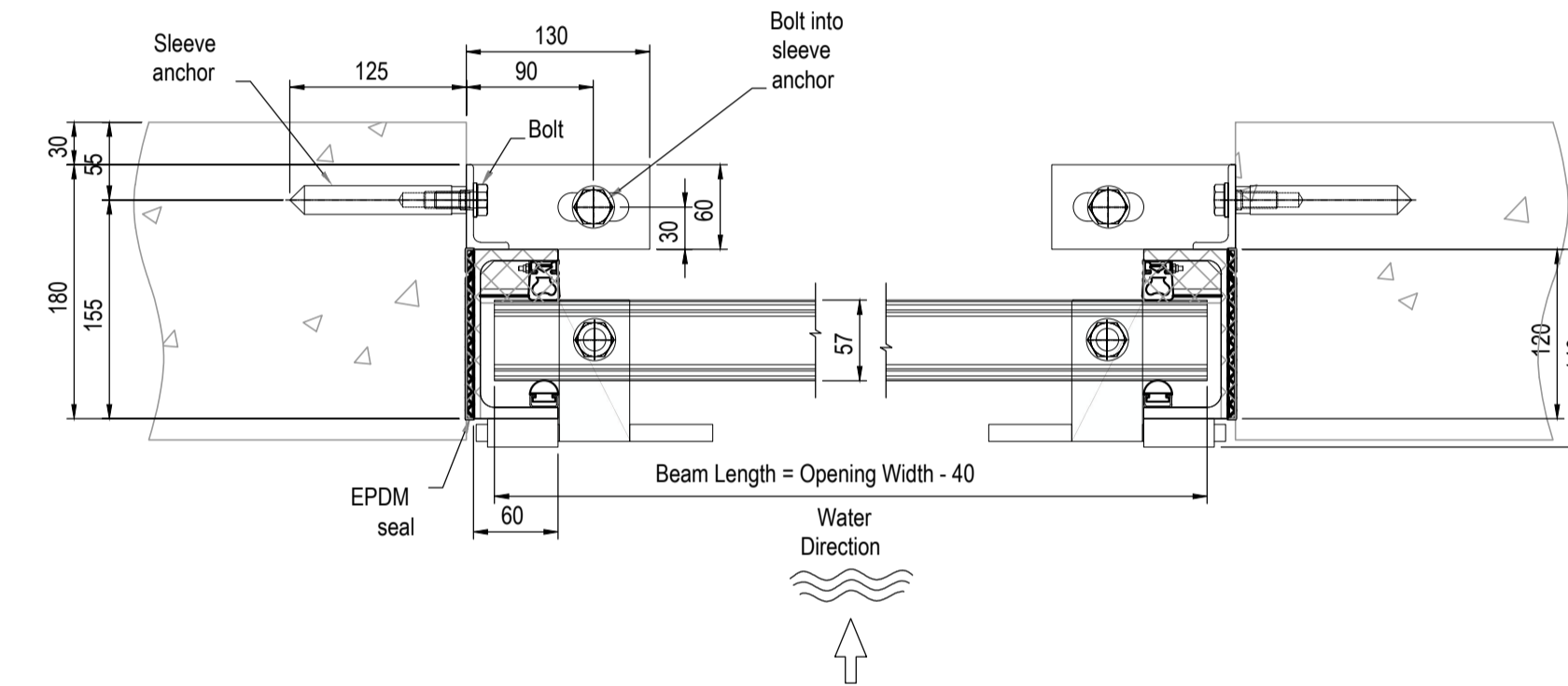
**PLAN
RECESS EMBEDDED**
SCALE 1:5



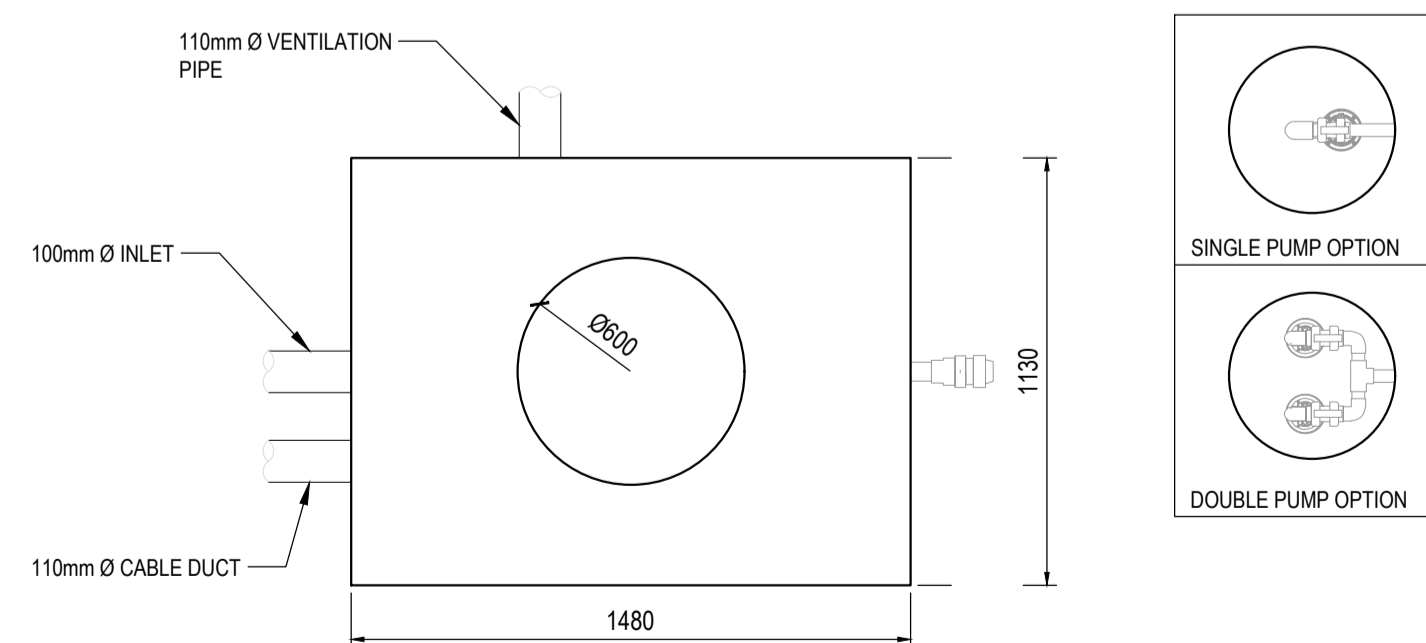
**PLAN
SLOT IN DEMOUNTABLE BARRIER**
SCALE 1:20



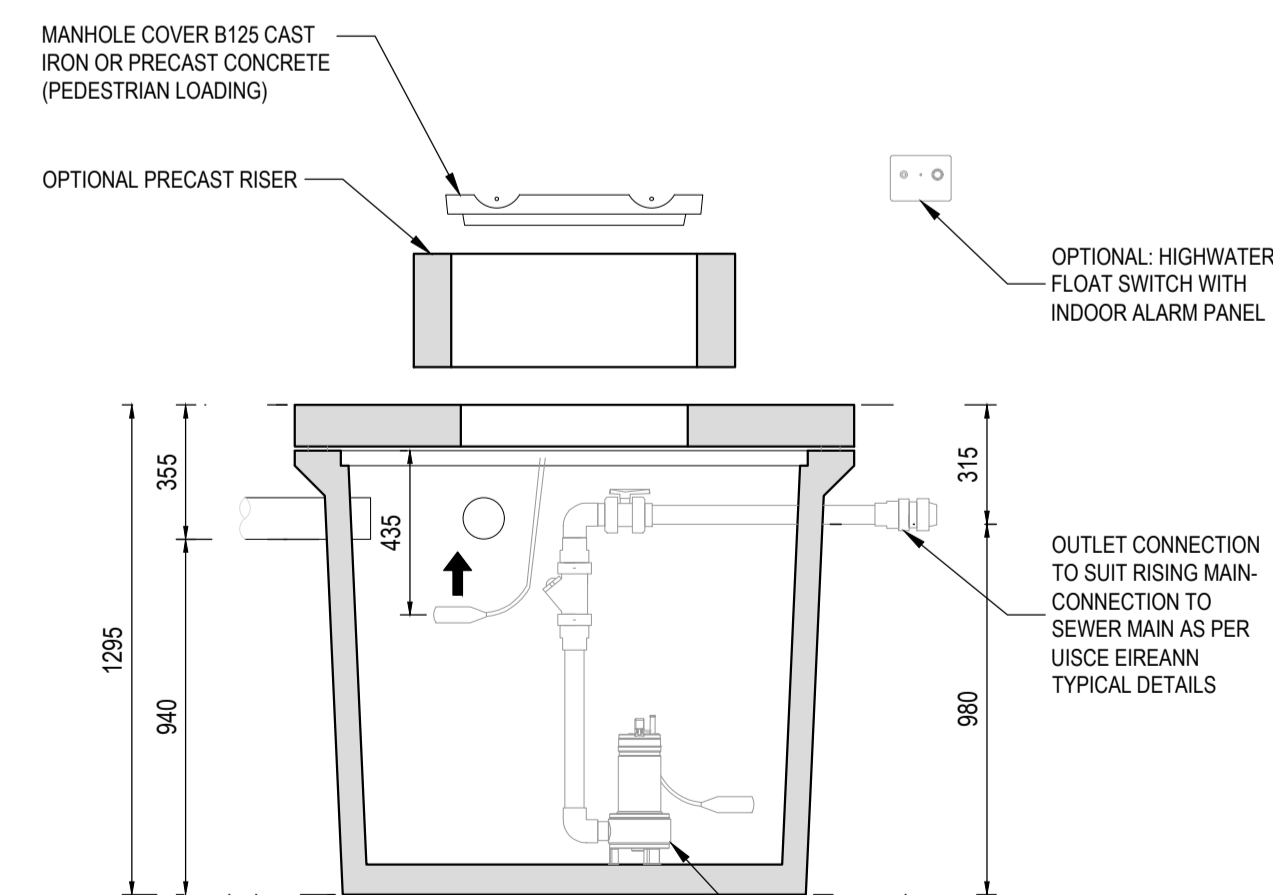
**PLAN
SURFACE MOUNT (POSITIVE WATER PRESSURE)**
SCALE 1:5



**PLAN
RECESS MOUNT (FULLY REMOVEABLE)**
SCALE 1:5



**PLAN
TYPICAL J-TANK SUMP PUMP - GRANGE HOUSE RISING MAIN**
SCALE 1:20



**SECTION
TYPICAL J-TANK SUMP PUMP - GRANGE HOUSE RISING MAIN**
SCALE 1:20

© Copyright
This drawing and any design hereon is the copyright of the
Consultants and must not be reproduced without their written
consent.

All drawings remain the property of the Consultants.

© National Mapping Division Of Tailte Éireann
All Rights Reserved. Licence No. CYAL50380258

Rev.	Suit.	Description	Drawn	Chk'd	Date
C01	A1	PLANNING APPLICATION SUBMISSION	WS	RK	18/11/2024



Egis Engineering Ireland Ltd.
Clashon House, Dundrum Business Park, Dundrum Road, Dublin 14
www.egis-group.com

JBA Consulting Engineers and Scientists Limited
24 Grove Island, Corbally, Limerick
www.jbaconsulting.ie

Project
**CASTLECONNELL
FLOOD RELIEF SCHEME**

Drawing Title
**TYPICAL DETAILS
SHEET 1**

Drawn by :	WS	Date :	18/11/2024
Checked by :	RK	Date :	18/11/2024
Approved by :	RK	Date :	18/11/2024
Internal Project REF :	EGIS: 19104 JBA: 2019a0927		

Stage :	AS SHOWN
Revision	Suitability Code
19104-JBB-XX-DR-C-02150	C01 A1