



New entrance to be relocated above flood extent.

Portion of existing boundary wall to be retained.  
Low level flood wall constructed inside (height ranges up to 800mm high).

Ex. GL = 25.00m  
Prop. GL = 25.00m

Ex. GL = 24.50m  
Prop. GL = 24.58m

Proposed flood wall (to match adjoining boundary wall).  
approx. 1m high.

Ex. GL = 24.00m  
Prop. GL = 24.00m

New driveway footprint

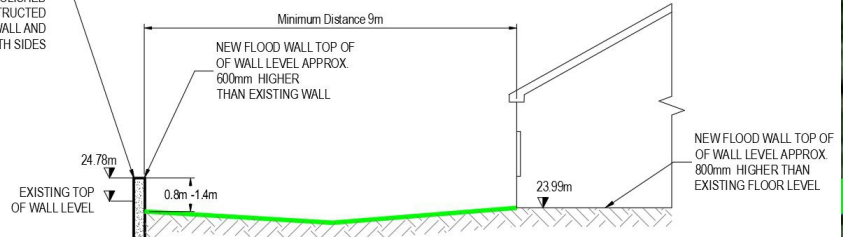
Floor Level = 23.99m

Ex. GL = 23.41m

GL = 22.45m

Proposed flood wall height varies from 0.8m to 1.4m.  
Proposed defence level = 24.78m.  
Existing wall level varies 24.15m - 25.86m.






PROPOSED NEW FLOOD DEFENCE WALL - EXISTING WALL TO BE DEMOLISHED AND NEW WALL TO BE CONSTRUCTED IN LINE WITH EXISTING WALL AND CLADDED ON BOTH SIDES




Section A-A



### Rivergrove B&B (All Options)

-  Boundary Wall To Be Retained
-  Low level flood wall
-  Relocated Entrance
-  Reconfigured Driveway
-  Ground Level



**DRAFT**

The defences presented are for public participation and feedback purposes only and subject to further assessment.

Scale: 1:250 at A4

Project Code: 2019s0927

Drawn By: LL Date: 17/09/2022  
 Checked By: JNC Date: 17/09/2022  
 Approved By: JNC Date: 17/09/2022  
 Status: S3 Revision: P02  
 Figure Title: Rivergrove B&B  
 File Name: 19104-JBAI-XX-XX-FG-Z-00897\_Rivergrove\_B&B

24 Grove Island  
 Corbally  
 Limerick  
 V94 312N  
 Ireland  
 +353 (0)61 345 463  
 info@jbaconsulting.ie

