

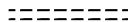

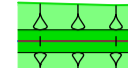




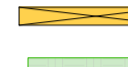







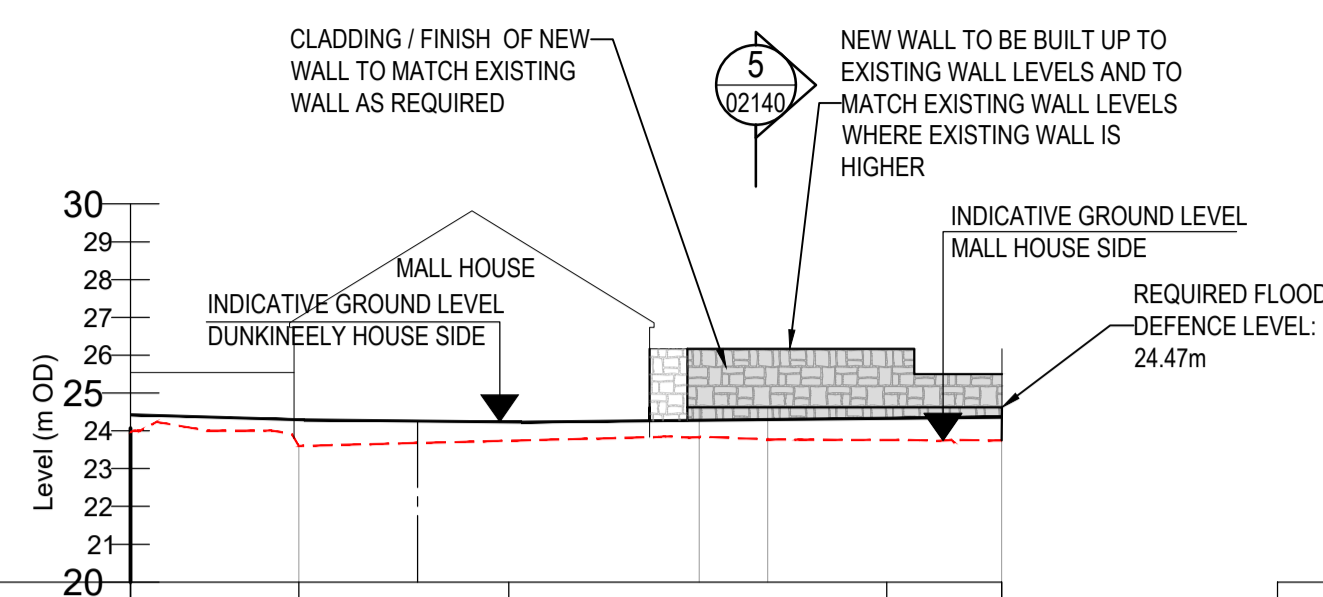


© Copyright
This drawing and any design hereon is the copyright of the
Consultants and must not be reproduced without their written
consent.

All drawings remain the property of the Consultants.

LEGEND

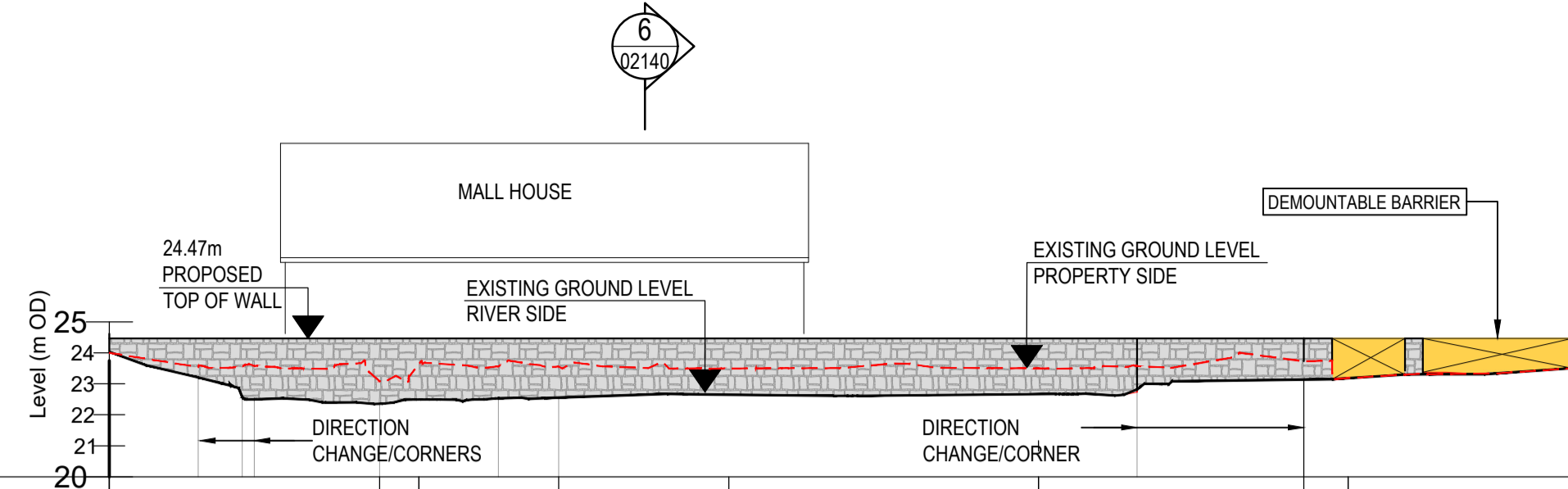
-  PROPOSED FLOOD WALL
-  PROPOSED LOW LEVEL FLOOD WALL
-  EXISTING WALL
-  EXISTING WALL TO BE DEMOLISHED
-  PROPOSED EMBANKMENT
-  EXISTING BUILDING
-  EXISTING GROUND LEVEL PROPERTY SIDE
-  EXISTING GROUND LEVEL RIVER SIDE
-  PROPOSED DEMOUNTABLE BARRIER
-  FILL AGAINST NEW WALL
-  PROPOSED CULVERT REPLACEMENT
-  PROPOSED FOUL RISING MAIN
-  EXISTING STORM DRAINAGE OUTFALL TO BE REINSTATED
-  NEW STORM DRAINAGE OUTFALL
-  PROPOSED RAISED ROAD SURFACE
-  EXISTING ROAD TO BE REALIGNED, RESURFACED & REGRADED
-  PROPOSED FOOTPATH



Chainage	0.000	10.000	20.000	23.044
Existing Levels - Wet Side	23.974	23.738	23.757	23.744
Existing Levels - Property Side		25.103	25.270	25.124

WALL 2A - LONGSECTION
SCALE: H 1:200, V 1:200. DATUM: 20.000

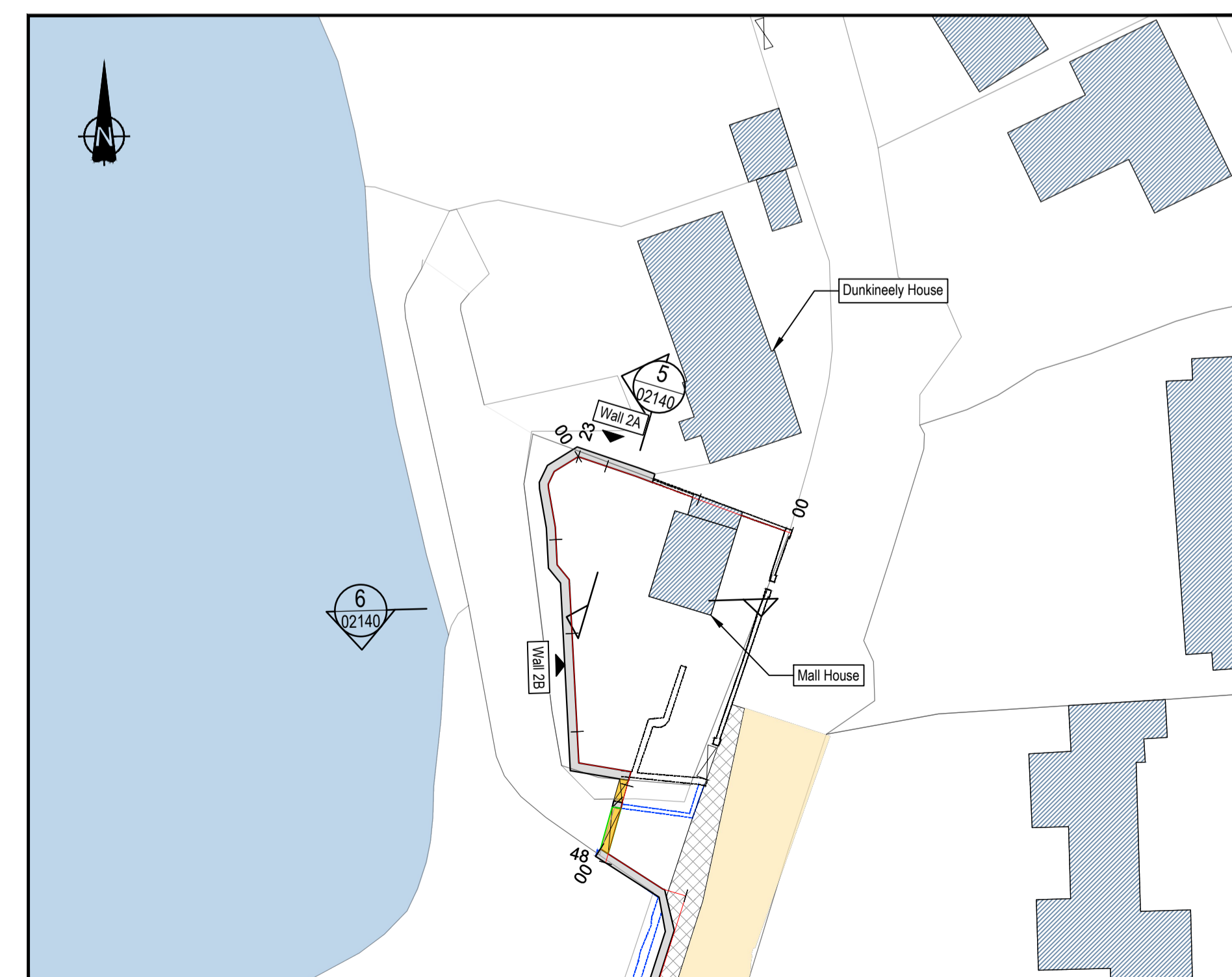
WALL 2A
LONGSECTION
SCALE H 1:200, V 1:200



Chainage	0.000	8.723	10.000	14.512	20.000	30.000	38.567	40.000	48.177
Existing Levels - Wet Side	23.744	22.357	22.494	22.555	22.651	22.666	23.743	23.290	23.260
Existing Levels - Property Side	23.744	23.087	23.650	23.556	23.498	23.499	23.729	23.290	23.260

WALL 2B - LONGSECTION
SCALE: H 1:200, V 1:200. DATUM: 20.000

WALL 2B
LONGSECTION
SCALE H 1:200, V 1:200



LOCATION PLAN
SCALE 1:500

© National Mapping Division Of Tailte Éireann
All Rights Reserved. Licence No. CYAL50380258

Rev	Suit	Description	Drawn	Chkd	Date
C01	A1	PLANNING APPLICATION SUBMISSION	WS	RK	18/11/2024

Client:



Clients Representative:



Egis Engineering Ireland Ltd.
Classton House, Dundrum Business Park, Dundrum Road, Dublin 14
www.egis-group.com

JBA Consulting Engineers and Scientists Limited
24 Grove Island, Corbally, Limerick
www.jbaconsulting.ie

Project
**CASTLECONNELL
FLOOD RELIEF SCHEME**

Drawing Title
**ELEVATIONS & LONGSECTIONS
SHEET 2**

Drawn by: WS Date: 18/11/2024

Checked by: RK Date: 18/11/2024

Approved by: RK Date: 18/11/2024

Internal Project REF: EGIS: 19104 JBA: 2019a0927

Scales: 1:200 @A1

Stage: PLANNING

Drawing No.	Revision	Suitability Code
19104-JBB-XX-DR-C-02121	C01	A1