

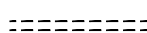
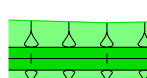






© Copyright
This drawing and any design hereon is the copyright of the
Consultants and must not be reproduced without their written
consent.

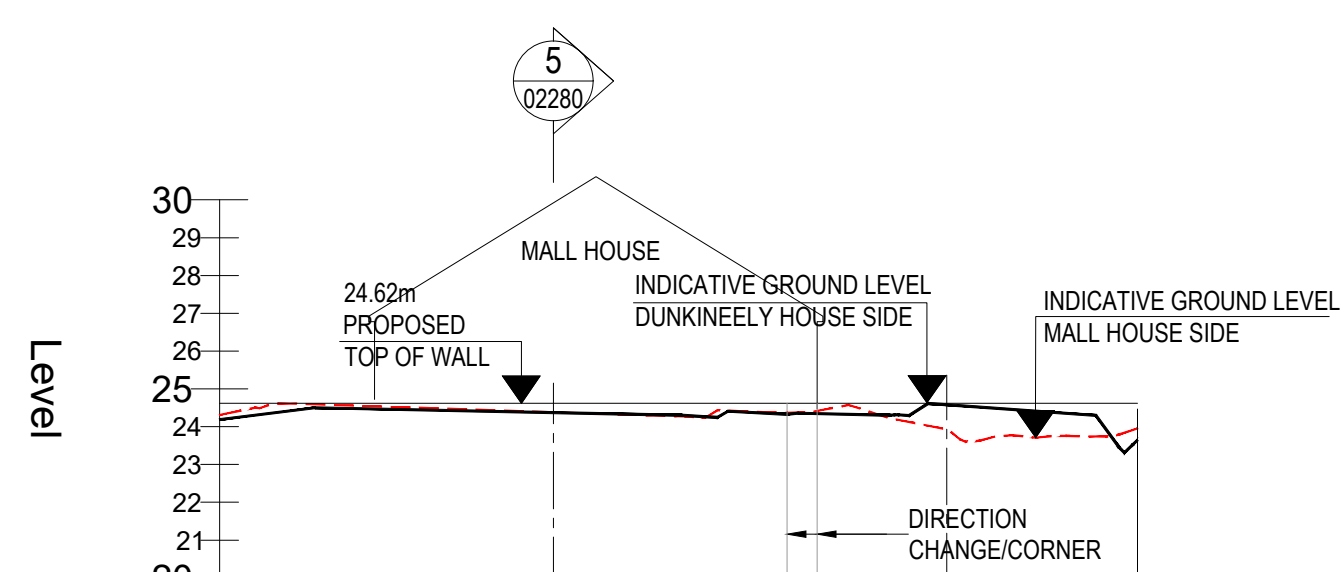
All drawings remain the property of the Consultants.

LEGEND

-  PROPOSED FLOOD WALL
-  PROPOSED LOW LEVEL FLOOD WALL
-  EXISTING WALL
-  PROPOSED EMBANKMENT
-  EXISTING BUILDING
-  EXISTING GROUND LEVEL PROPERTY SIDE
-  EXISTING GROUND LEVEL RIVER SIDE
-  PROPOSED DEMOUNTABLE BARRIER

GENERAL NOTES:

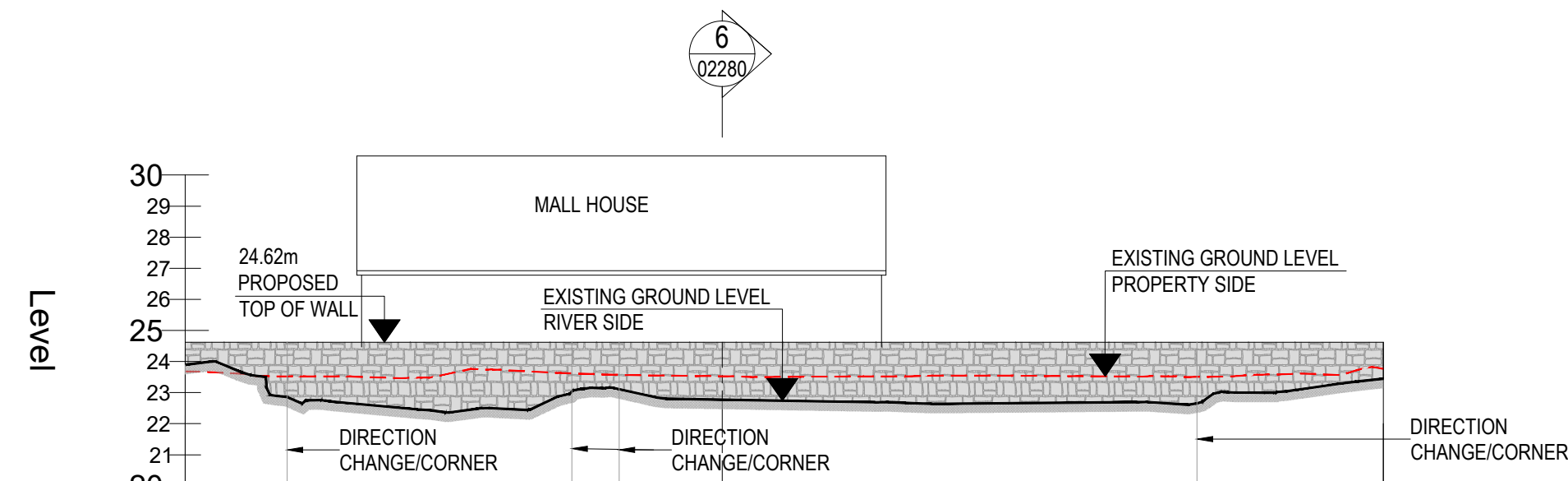
1. GROUND LEVELS INDICATED ARE INDICATIVE AS OBTAINED FROM TOPOGRAPHICAL SURVEY.
2. GROUND LEVELS TO BE REINSTATED TO EXISTING LEVELS WHERE FEASIBLE
3. PRELIMINARY LEVELS INDICATED ON DRAWINGS, FINAL TOP-OF-WALL LEVELS TO BE CONFIRMED AT DETAILED DESIGN STAGE
4. PRELIMINARY DETAILS INDICATED ON DRAWINGS, FINAL FLOOD DEFENCE AND CONSTRUCTION DETAILS TO BE CONFIRMED AT DETAILED DESIGN STAGE



Chainage	0.000	10.000	20.000	24.286
Existing Levels - River Side	24.189	25.108	25.500	23.646
Existing Levels - Property Side	24.311	25.279	23.621	23.955

WALL 2A - LONGSECTION
SCALE: H 1:200, V 1:200. DATUM: 20.000

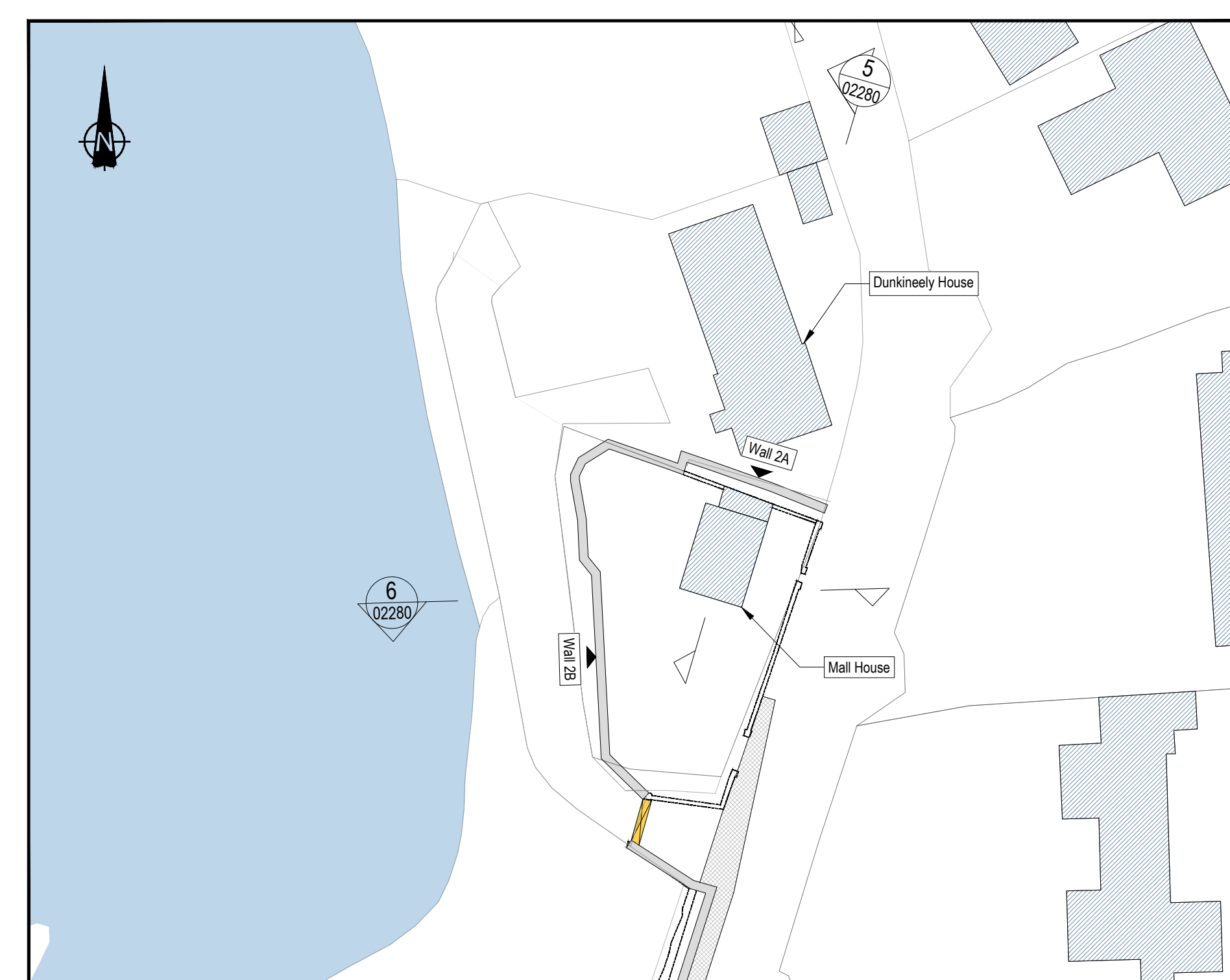
WALL 2A
LONGSECTION
SCALE H 1:200, V 1:200



Chainage	0.000	3.283	10.000	12.452	13.980	20.000	30.000	32.592	38.590
Existing Levels - River Side	23.895	22.861	22.491	23.026	23.111	22.727	22.689	22.656	23.447
Existing Levels - Property Side	23.686	23.522	23.738	23.617	23.568	23.513	23.521	23.507	23.766

WALL 2B - LONGSECTION
SCALE: H 1:200, V 1:200. DATUM: 20.000

WALL 2B
LONGSECTION
SCALE H 1:200, V 1:200



LOCATION PLAN
SCALE 1:500

P01	S2	PUBLIC CONSULTATION	DG	WS	30/08/2023
Rev	Suit	Description	Drawn	Ch'kd	Date

Client



OPW Oifig na nOibreacha Poiblí
Office of Public Works



Comhairle Cathrach & Contae Luimnigh
Limerick City & County Council

Clients Representative:



BARRY & PARTNERS
consulting engineers



JBA
consulting

J. B. Barry and Partners Limited Consulting Engineers
Clasraon House, Dundrum Business Park, Dundrum Road, Dublin 14
www.jbbarry.ie

JBA Consulting Engineers and Scientists Limited
24 Grove Island, Corbally, Limerick
www.jbaconsulting.ie

Project
**CASTLECONNELL
FLOOD RELIEF SCHEME**

Drawing Title
**MALL HOUSE
ELEVATIONS & LONGSECTION**

Drawn by :	DG	Date :	30/08/2023
Checked by :	WS	Date :	30/08/2023
Approved by :	RK	Date :	30/08/2023
Internal Project REF :	JBB: 19104	JBA: 2019s0927	
Scales :	1:250 @ A1, 1:50 @ A1		
Stage :	PUBLIC CONSULTATION		
Drawing No.:	19104-JBB-XX-XX-DR-C-02271	Revision	S2
		Suitability Code	